

Form 3160-3
(June 2015)FORM APPROVED
OMB No. 1004-0137
Expires: January 31, 2018UNITED STATES
DEPARTMENT OF THE INTERIOR
BUREAU OF LAND MANAGEMENT
APPLICATION FOR PERMIT TO DRILL OR REENTER

1a. Type of work: <input checked="" type="checkbox"/> DRILL <input type="checkbox"/> REENTER		5. Lease Serial No. NMSF079381
1b. Type of Well: <input type="checkbox"/> Oil Well <input checked="" type="checkbox"/> Gas Well <input type="checkbox"/> Other		6. If Indian, Allottee or Tribe Name
1c. Type of Completion: <input type="checkbox"/> Hydraulic Fracturing <input checked="" type="checkbox"/> Single Zone <input type="checkbox"/> Multiple Zone		7. If Unit or CA Agreement, Name and No.
2. Name of Operator HILCORP ENERGY COMPANY		8. Lease Name and Well No. SAN JUAN 32 8 701 FEDERAL COM 609H
3a. Address 1111 TRAVIS STREET, HOUSTON, TX 77002	3b. Phone No. (include area code) (713) 209-2400	9. API Well No. 30-045-38395
4. Location of Well (Report location clearly and in accordance with any State requirements. *) At surface SESW / 506 FSL / 2198 FWL / LAT 36.94883 / LONG -107.663816 At proposed prod. zone SWNW / 1445 FNL / 789 FWL / LAT 36.944291 / LONG -107.704533		10. Field and Pool, or Exploratory Basin Mancos/Basin Mancos
11. Sec., T. R. M. or Blk. and Survey or Area SEC 27/T32N/R08W/NMP		
14. Distance in miles and direction from nearest town or post office*		12. County or Parish SAN JUAN
		13. State NM
15. Distance from proposed* location to nearest property or lease line, ft. (Also to nearest drig. unit line, if any) 401 feet	16. No of acres in lease 1600.0	17. Spacing Unit dedicated to this well
18. Distance from proposed location* to nearest well, drilling, completed, applied for, on this lease, ft. 1158 feet	19. Proposed Depth 7465 feet / 19276 feet	20. BLM/BIA Bond No. in file FED:
21. Elevations (Show whether DF, KDB, RT, GL, etc.) 6696 feet	22. Approximate date work will start* 07/31/2024	23. Estimated duration 45 days
24. Attachments		

The following, completed in accordance with the requirements of Onshore Oil and Gas Order No. 1, and the Hydraulic Fracturing rule per 43 CFR 3162.3-3 (as applicable)

- | | |
|--|---|
| 1. Well plat certified by a registered surveyor. | 4. Bond to cover the operations unless covered by an existing bond on file (see Item 20 above). |
| 2. A Drilling Plan. | 5. Operator certification. |
| 3. A Surface Use Plan (if the location is on National Forest System Lands, the SUPO must be filed with the appropriate Forest Service Office). | 6. Such other site specific information and/or plans as may be requested by the BLM. |

25. Signature (Electronic Submission)	Name (Printed/Typed) AMANDA WALKER / Ph: (713) 209-2400	Date 06/08/2023
Title Operations/Regulatory Technician		
Approved by (Signature) (Electronic Submission)	Name (Printed/Typed) JEFFREY J TAFOYA / Ph: (505) 564-7672	Date 10/28/2024
Title Assistant Field Manager		

Application approval does not warrant or certify that the applicant holds legal or equitable title to those rights in the subject lease which would entitle the applicant to conduct operations thereon.
Conditions of approval, if any, are attached.

Title 18 U.S.C. Section 1001 and Title 43 U.S.C. Section 1212, make it a crime for any person knowingly and willfully to make to any department or agency of the United States any false, fictitious or fraudulent statements or representations as to any matter within its jurisdiction.

(Continued on page 2)

*(Instructions on page 2)



Approval Date: 10/28/2024

District II
811 S. First Street, Artesia, NM 88210
Phone: (575) 748-1283 Fax: (575) 748-9720

District III
1000 Rio Brazos Road, Aztec, NM 87410
Phone: (505) 334-6178 Fax: (505) 334-6170

District IV
1220 S. St. Francis Drive, Santa Fe, NM 87505
Phone: (505) 476-3460 Fax: (505) 476-3462

Energy, Minerals & Natural Resources Department

Submit one copy to
Appropriate District Office

OIL CONSERVATION DIVISION
1220 South St. Francis Drive
Santa Fe, NM 87505

☐ AMENDED REPORT

WELL LOCATION AND ACREAGE DEDICATION PLAT

*API Number 30-045-38395		*Pool Code 97232		*Pool Name BASIN MANCOS	
*Property Code 336550		*Property Name SAN JUAN 32 8 701 FEDERAL COM			*Well Number 609H
*OGRID No. 372171		*Operator Name HILCORP ENERGY COMPANY			*Elevation 6696'

10 Surface Location									
UL or lot no.	Section	Township	Range	Lot Idn	Feet from the	North/South line	Feet from the	East/West line	County
N	27	32N	8W		506	SOUTH	2198	WEST	SAN JUAN

11 Bottom Hole Location If Different From Surface									
UL or lot no.	Section	Township	Range	Lot Idn	Feet from the	North/South line	Feet from the	East/West line	County
E	32	32N	8W		1445	NORTH	789	WEST	SAN JUAN

12 Dedicated Acres 1600.00				S/2 - Section 29 S/2 - Section 28 SW/4 - Section 27 N/2 - Section 32 N/2 - Section 33 NW/4 - Section 34		13 Joint or Infill INFILL	14 Consolidation Code	15 Order No. R-235
-------------------------------	--	--	--	--	--	------------------------------	-----------------------	-----------------------

NO ALLOWABLE WILL BE ASSIGNED TO THIS COMPLETION
UNTIL ALL INTERESTS HAVE BEEN CONSOLIDATED OR A
NON-STANDARD UNIT HAS BEEN APPROVED BY THE DIVISION

17 OPERATOR CERTIFICATION

I hereby certify that the information contained herein is true and complete to the best of my knowledge and belief, and that this organization either owns a working interest or unleased mineral interest in the land including the proposed bottom-hole location or has a right to drill this well at this location pursuant to a contract with an owner of such a mineral or working interest, or to a voluntary pooling agreement or a compulsory pooling order heretofore entered by the division.


Amanda Walker 6/7/2023
Signature Date
Amanda Walker
Printed Name
mwalker@hilcorp.com
E-mail Address

18 SURVEYOR CERTIFICATION

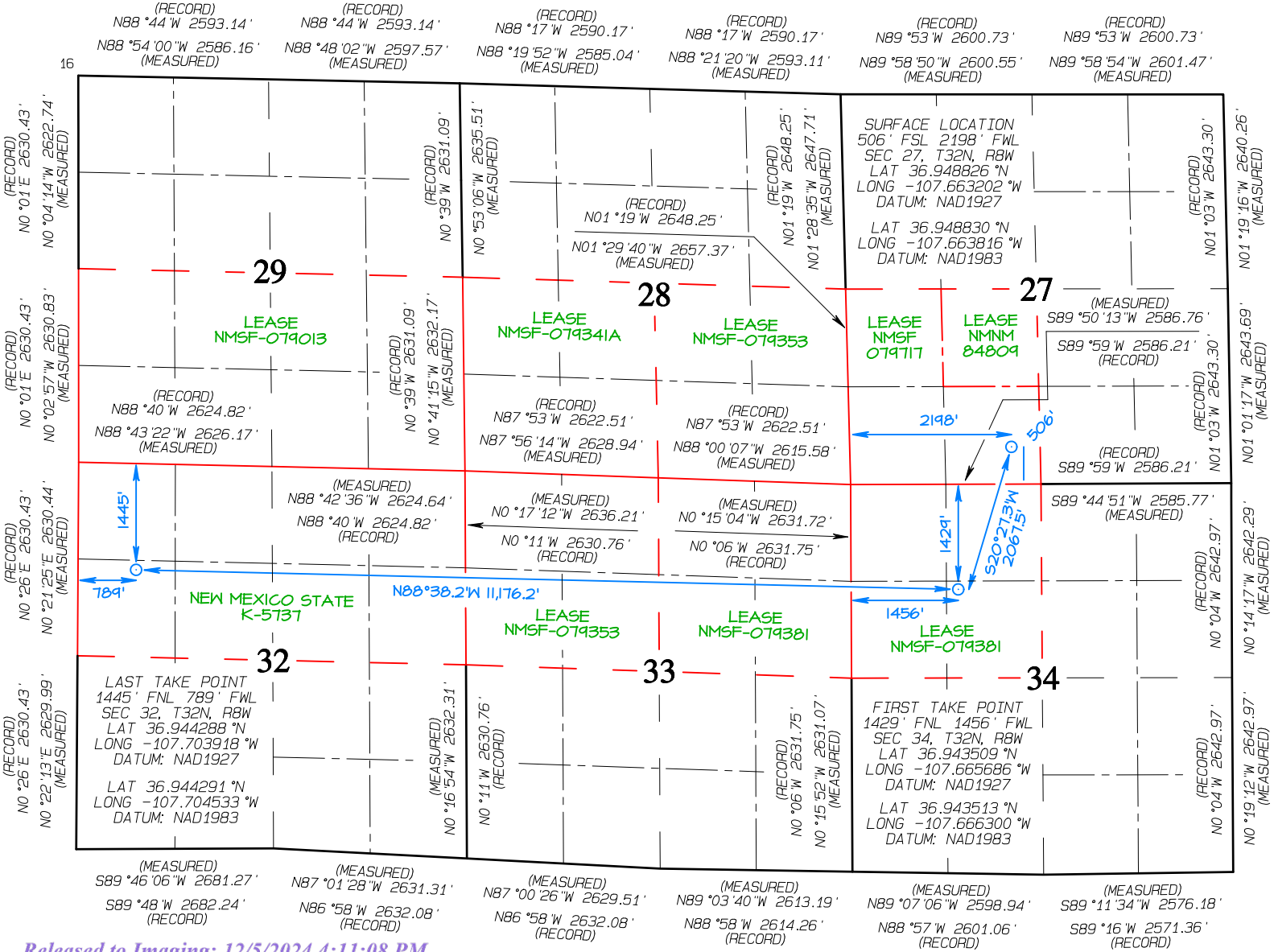
I hereby certify that the well location shown on this plat was plotted from field notes of actual surveys made by me or under my supervision, and that the same is true and correct to the best of my belief.

Date Revised: MAY 3, 2023
Survey Date: SEPTEMBER 16, 2022

Signature and Seal of Professional Surveyor



JASON C. EDWARDS
Certificate Number 15269




OIL CONSERVATION DIVISION

1220 South St. Francis Drive
Santa Fe, NM 87505

Submit one copy to
Appropriate District Office

Date Revised: MAY 3, 2023
Survey Date: SEPTEMBER 16, 2022

Signature and Seal of Professional Surveyor



The seal is circular with three concentric rings. The outer ring contains the text "JASON C. EDWARDS" at the top and "REGISTERED PROFESSIONAL SURVEYOR" at the bottom. The middle ring contains the text "NEW MEXICO". The innermost circle contains the number "15269".

JASON C. EDWARDS

Certificate Number 15269

1API Number		2Pool Code 97232		3Pool Name BASIN MANCOS	
4Property Code		5Property Name SAN JUAN 32 8 701 FEDERAL COM			6Well Number 609H
7OGRID No. 372171		8Operator Name HILCORP ENERGY COMPANY			9Elevation 6696 '

UL or lot no.	Section	Township	Range	Lot Idn	Feet from the	North/South line	Feet from the	East/West line	County
N	27	32N	8W		506	SOUTH	2198	WEST	SAN JUAN

UL or lot no.	Section	Township	Range	Lot Idn	Feet from the	North/South line	Feet from the	East/West line	County
E	32	32N	8W		1445	NORTH	789	WEST	SAN JUAN

¹² Dedicated Acres 1600.00	S/2 - Section 29 S/2 - Section 28 SW/4 - Section 27 N/2 - Section 32 N/2 - Section 33 NW/4 - Section 34	¹³ Joint or Infill INFILL	¹⁴ Consolidation Code	¹⁵ Order No. R-235
		NO ALLOWABLE WILL BE ASSIGNED TO THIS COMPLETION UNTIL ALL INTERESTS HAVE BEEN CONSOLIDATED OR A NON-STANDARD UNIT HAS BEEN APPROVED BY THE DIVISION		

